



# MUNICIPALITY OF GREENSTONE

## OFFICIAL PLAN Schedule E - Land Use Plan

Date: August 30, 2021

### Legend

--- Settlement Area Boundary

#### 1. Land Use Districts - Settlement Areas

R Residential District

C Commercial District

M Industrial District

RU Rural District

ER Environmental Protection Area

#### 2. Land Use Districts - Rural Areas

RU Rural Area

A Airport District

ER Environmental Protection Area

● Waste Disposal Facility (Closed=C)

--- 500m Influence Area

Mineral Aggregate Resources

P Pit

Q Quarry

● Mine Hazards

MMO Mineral Mining Operation

#### 3. Future Growth Area

--- Future Growth Area Boundary

PSW Provincially Significant Wetlands

Unclassified Wetlands, includes Unstable or Organic Soils

Areas of Natural and Scientific Interest (ANSI)

Fish Habitat

S Spawning Area

CWS Cold Water Stream

Wildlife Habitat

MWA Moose Wintering Area

MAF Moose Aquatic Feeding Area

WCA Woodland Caribou Area

N Nesting Site

WF High Waterfowl Use Area

--- Provincial Park

5. Transportation Facilities

SR Provincial Highway

Municipal Roads

Year Round Maintained

Seasonally Maintained

Unassumed

Private Road

Rail Line

Abandoned Rail Line

Trans-Canada Pipeline

Water Supply Area

● Sewage Treatment Plant

Highway 11 Realignment

6. Natural and Human Made Hazards

Flood Elevation - Long Lake=326.1m (G.S.C.)

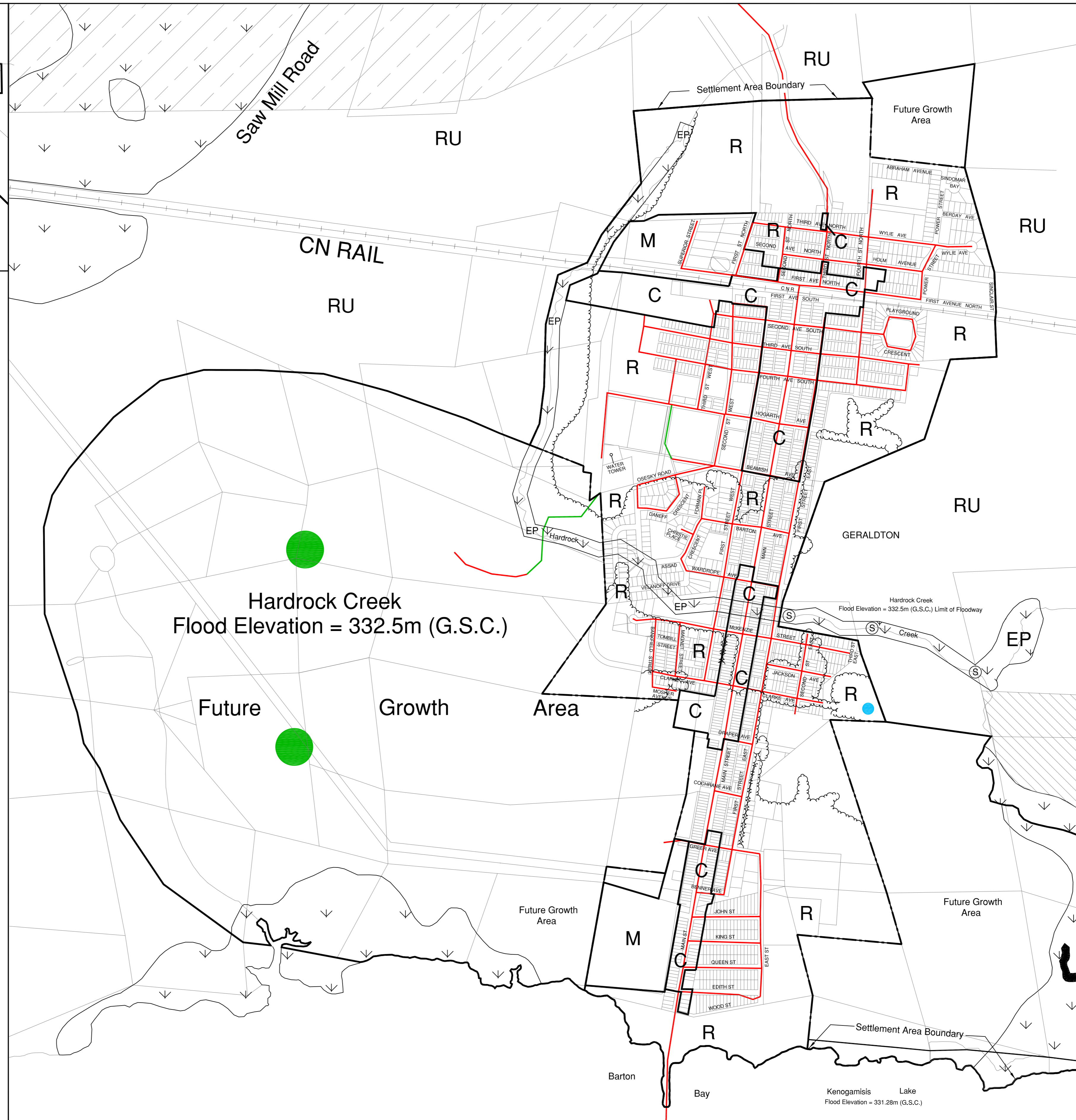
- Hardrock Creek=332.5m (G.S.C.)

- Lake Nipigon=260.6m (G.S.C.)

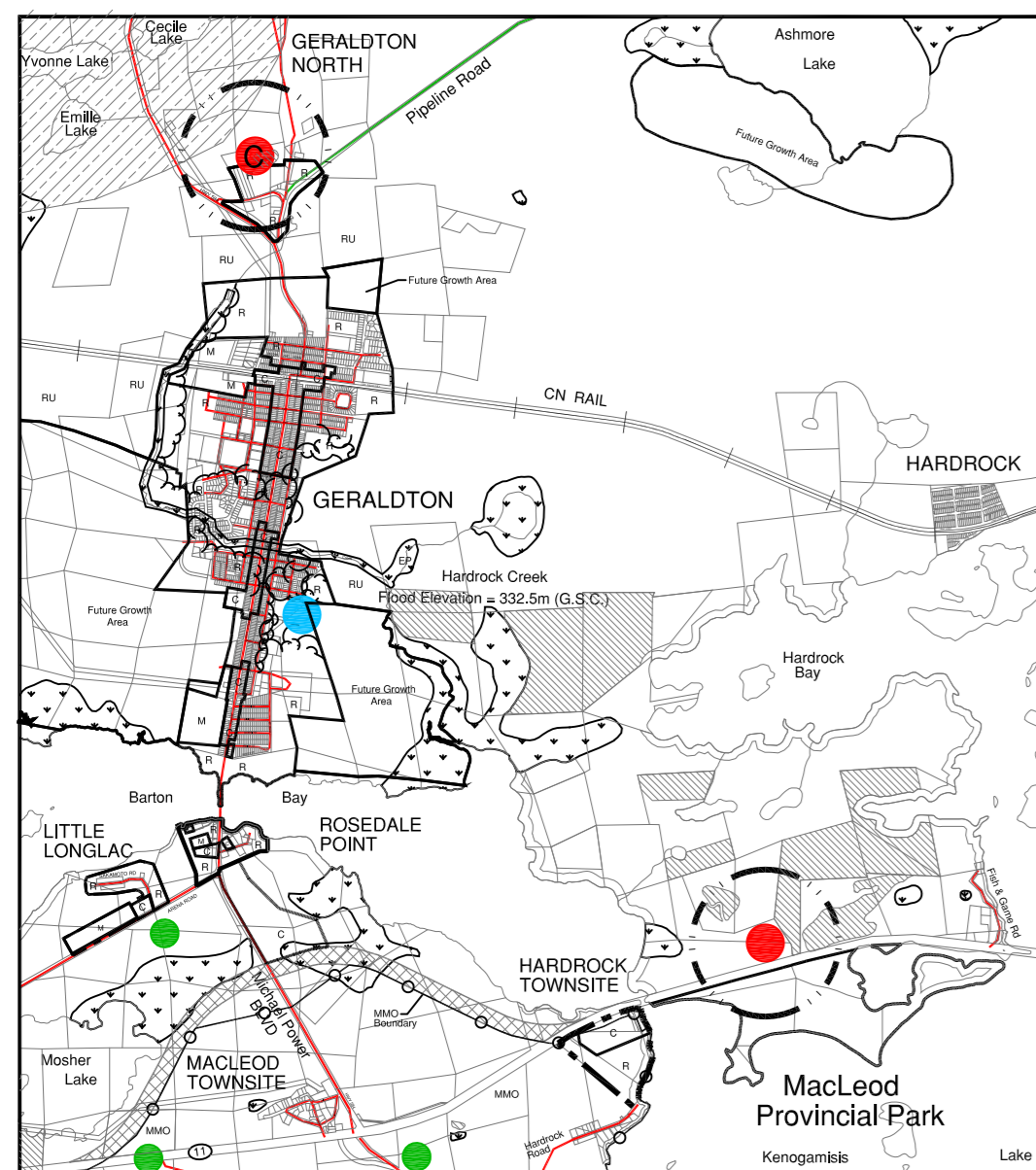
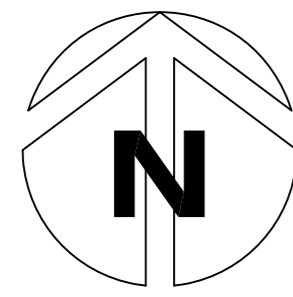
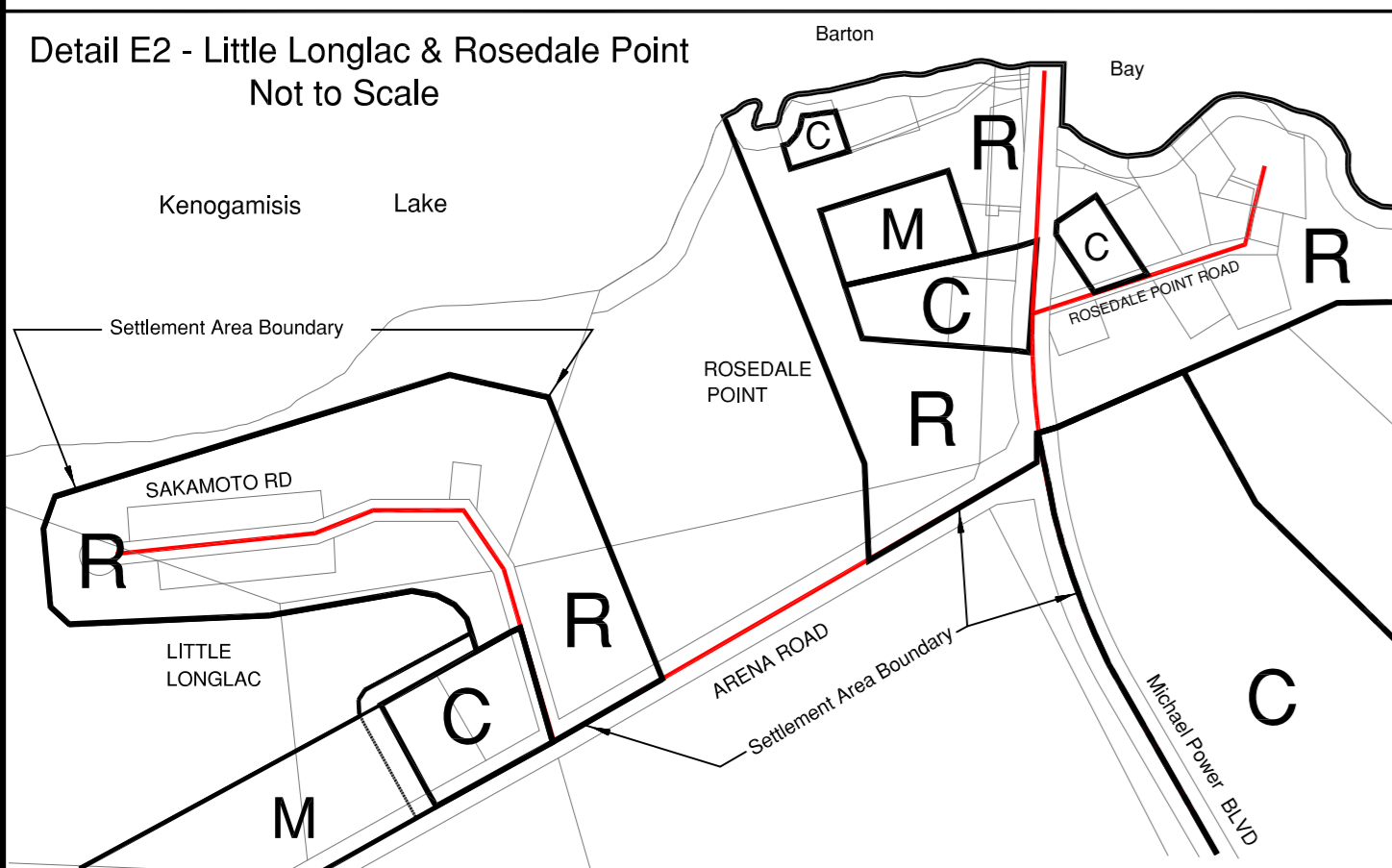
- Kenogamis Lake 331.28m (G.S.C.)

--- Flood Fringe

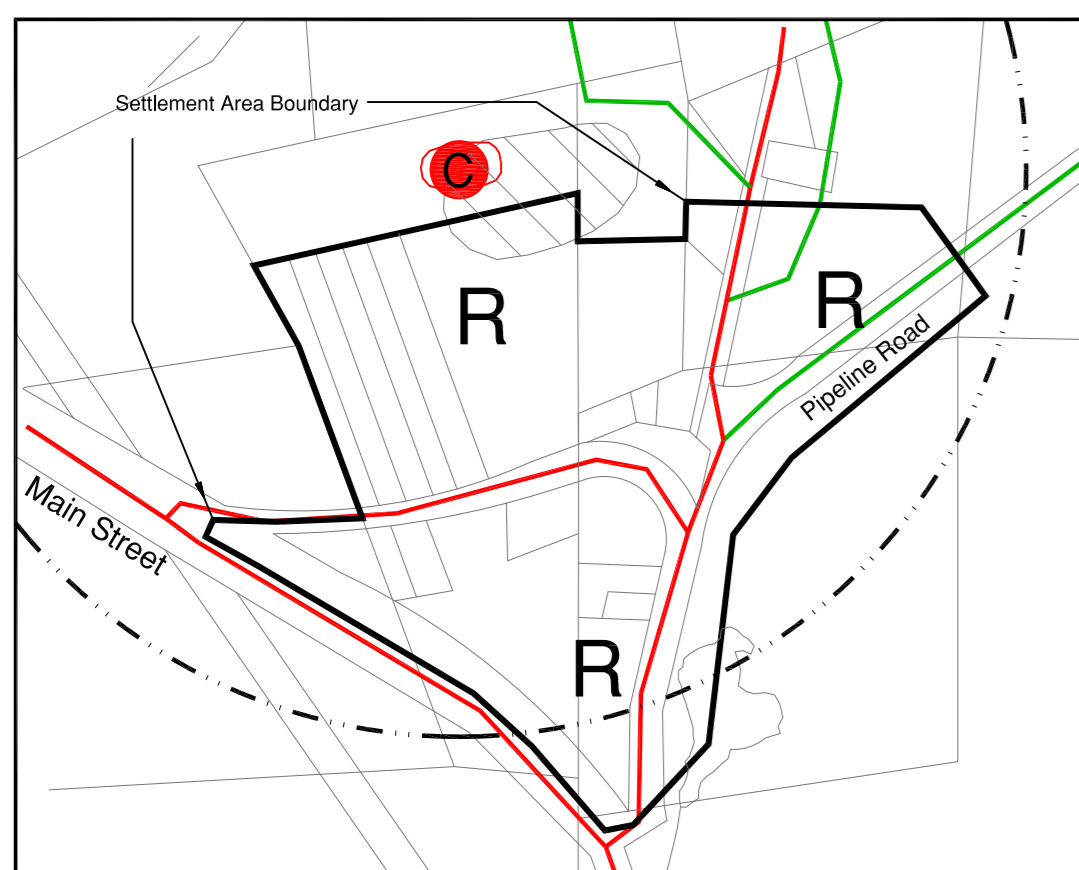
Detail E1 - Geraldton  
Not to Scale



Detail E2 - Little Longlac & Rosedale Point  
Not to Scale



Detail E3 - Scale 1:50,000



Detail E4 - Geraldton North  
Not to Scale