

BICKLE

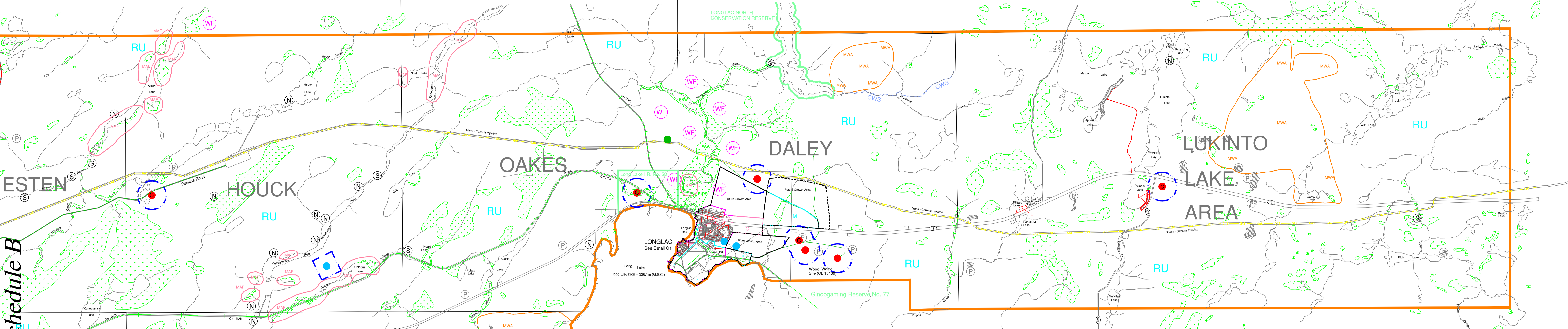
BAIN

O'MEARA

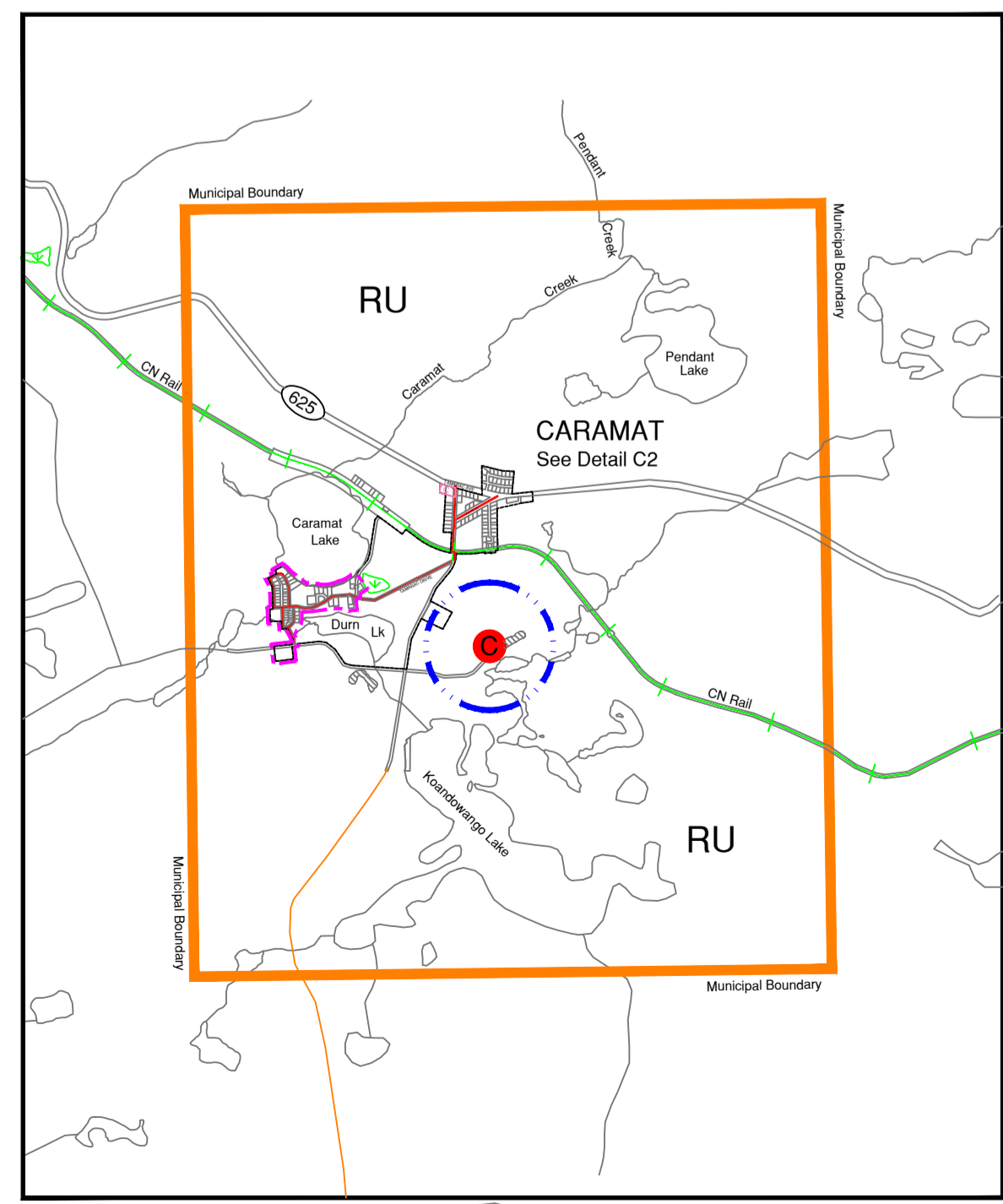
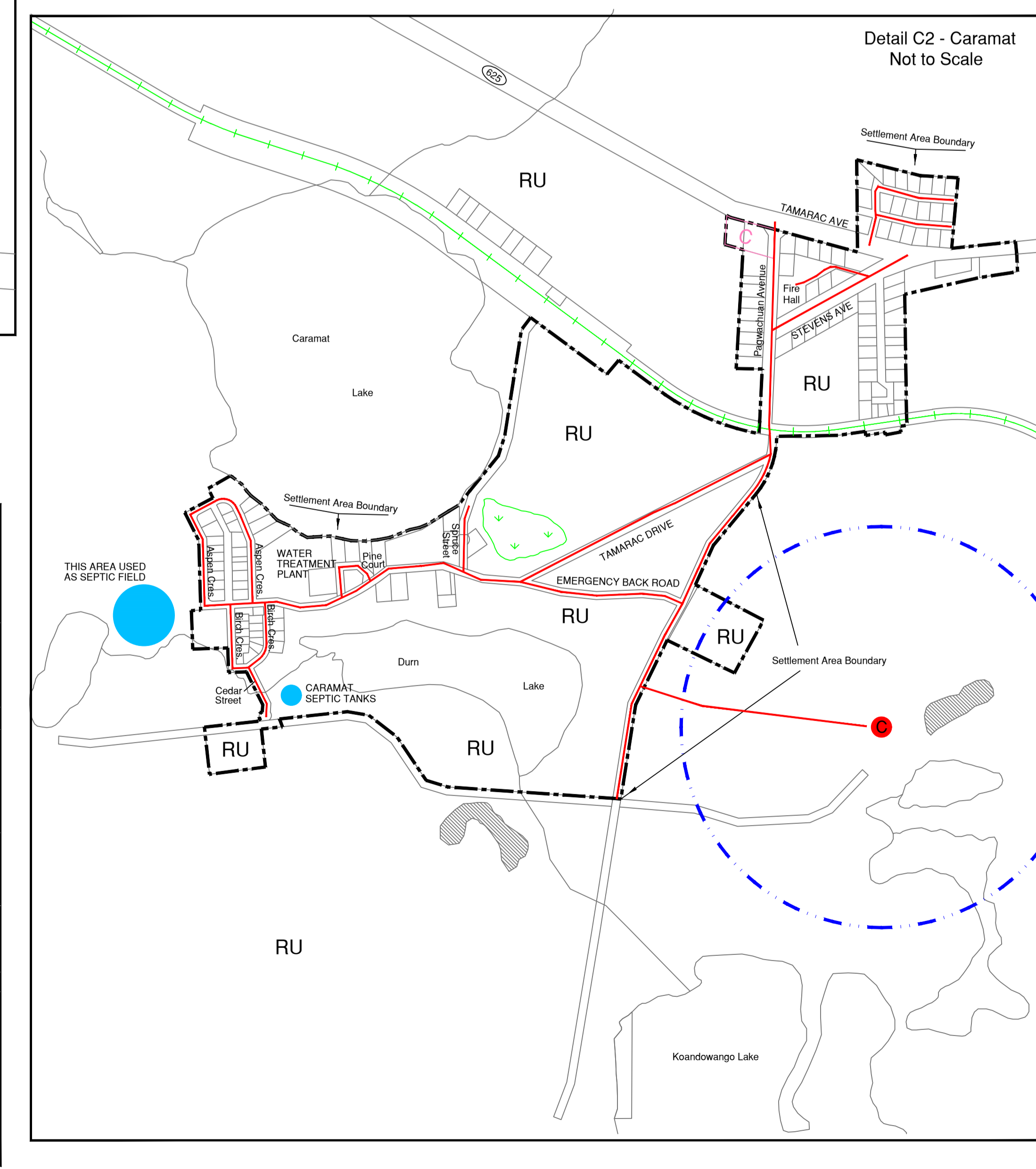
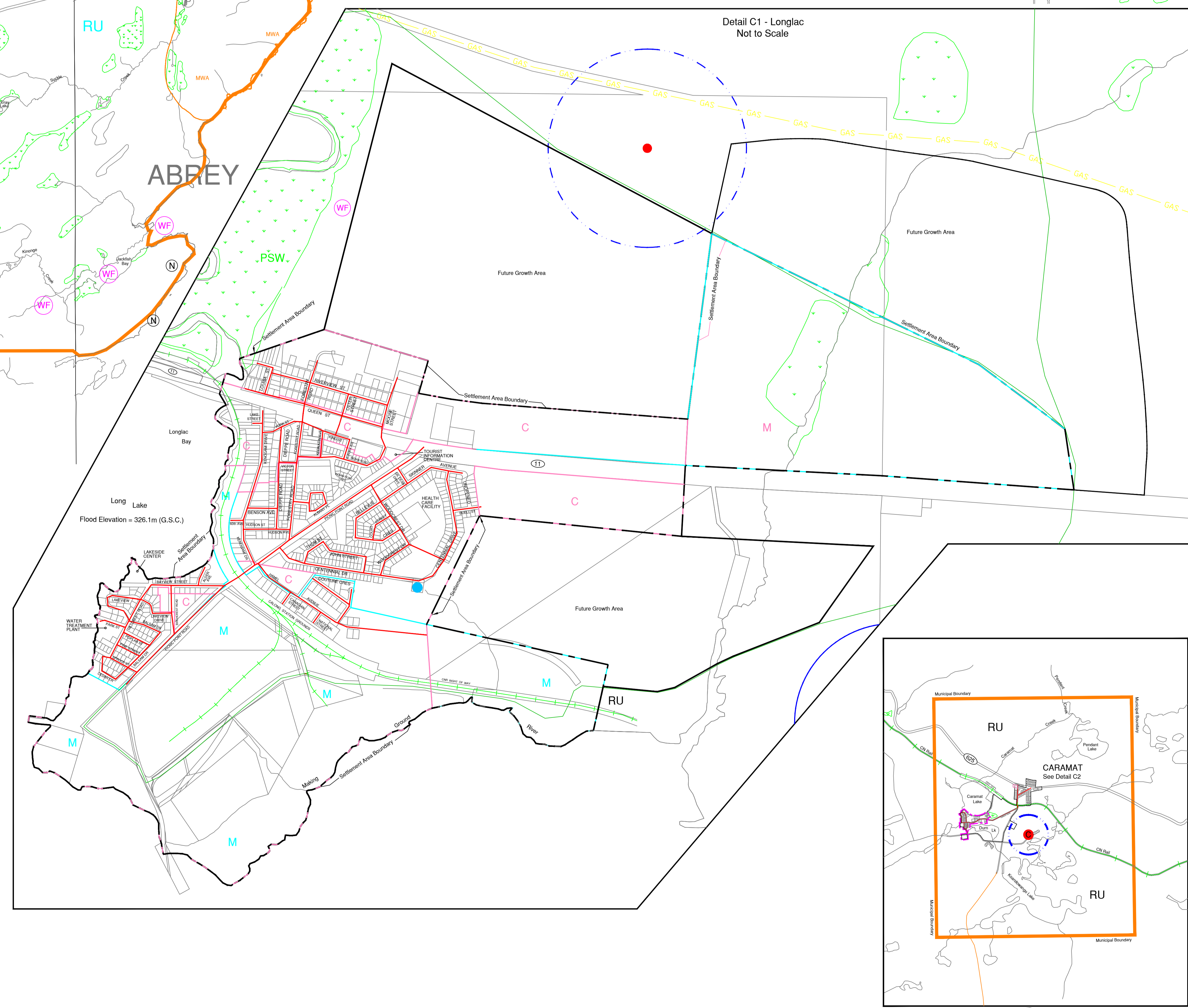
See Schedule B

MORE

ELVIE



- Legend**
- Settlement Area Boundary
  - 1. Land Use Districts - Settlement Areas**
    - R Residential District
    - C Commercial District
    - M Industrial District
    - RU Rural District
    - EP Environmental Protection Area
  - 2. Land Use Districts - Rural Areas**
    - RU Rural Area
    - A Airport District
    - EP Environmental Protection Area
    - Waste Disposal Facility (Closed-C)
    - 500m Influence Area
    - Mineral Aggregate Resources
    - P Pit
    - Q Quarry
    - Mine Hazards
    - MMO Mineral Mining Operation
  - 3. Future Growth Area**
    - Future Growth Area Boundary
  - 4. Natural Heritage Features**
    - PSW Provincially Significant Wetlands
    - Unclassified Wetlands, includes Unstable or Organic Soils
    - Areas of Natural and Scientific Interest (ANSI)
  - Wildlife Habitat**
    - MWA Moose Wintering Area
    - MAF Moose Aquatic Feeding Area
    - WCA Woodland Caribou Area
    - N Nesting Site
    - WF High Waterfowl Use Area
    - Provincial Park
  - 5. Transportation Facilities**
    - Provincial Highway
    - Municipal Roads
    - Year Round Maintained
    - Seasonally Maintained
    - Unassumed
    - Private Road
    - Rail Line
    - Abandoned Rail Line
    - Trans-Canada Pipeline
    - Water Supply Area
    - Sewage Treatment Plant
  - 6. Natural and Human Made Hazards**
    - Flood Elevation - Long Lake=326.1m (G.S.C.)
    - Hardrock Creek=332.5m (G.S.C.)
    - Lake Nipigon=260.6m (G.S.C.)
    - Kengamiasis Lake 331.28m (G.S.C.)
    - Flood Fringe
  - Fish Habitat**
    - S Spawning Area
    - CWS Cold Water Stream



CARAMAT LAKE AREA  
Scale 1:50,000



**MUNICIPALITY OF GREENSTONE**  
OFFICIAL PLAN  
Schedule C - Land Use Plan  
Date: August 30, 2021 Scale 1:50,000