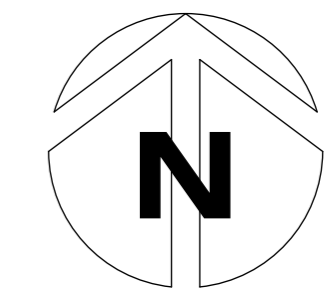


ESNAGAMI

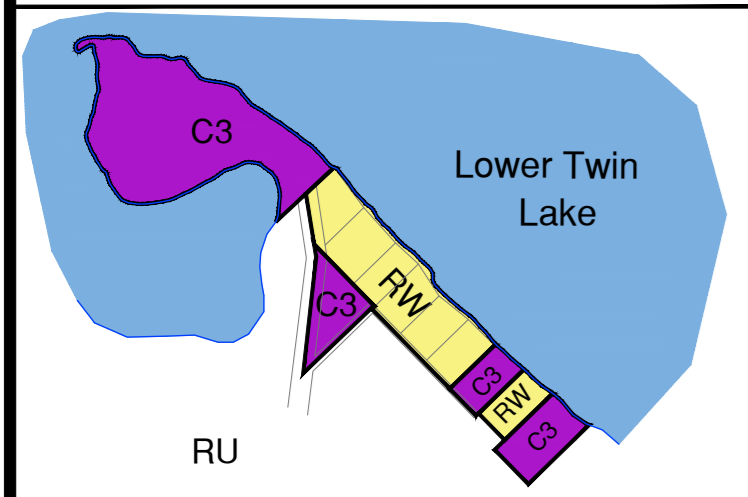
ALPHA

MUNICIPALITY OF  
**GREENSTONE**  
ZONING BY-LAW  
Schedule D

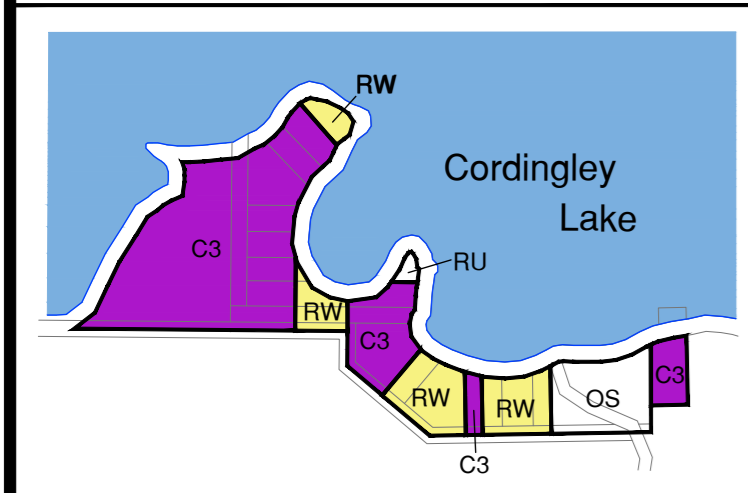
Date: November 27, 2023 Scale 1:50,000



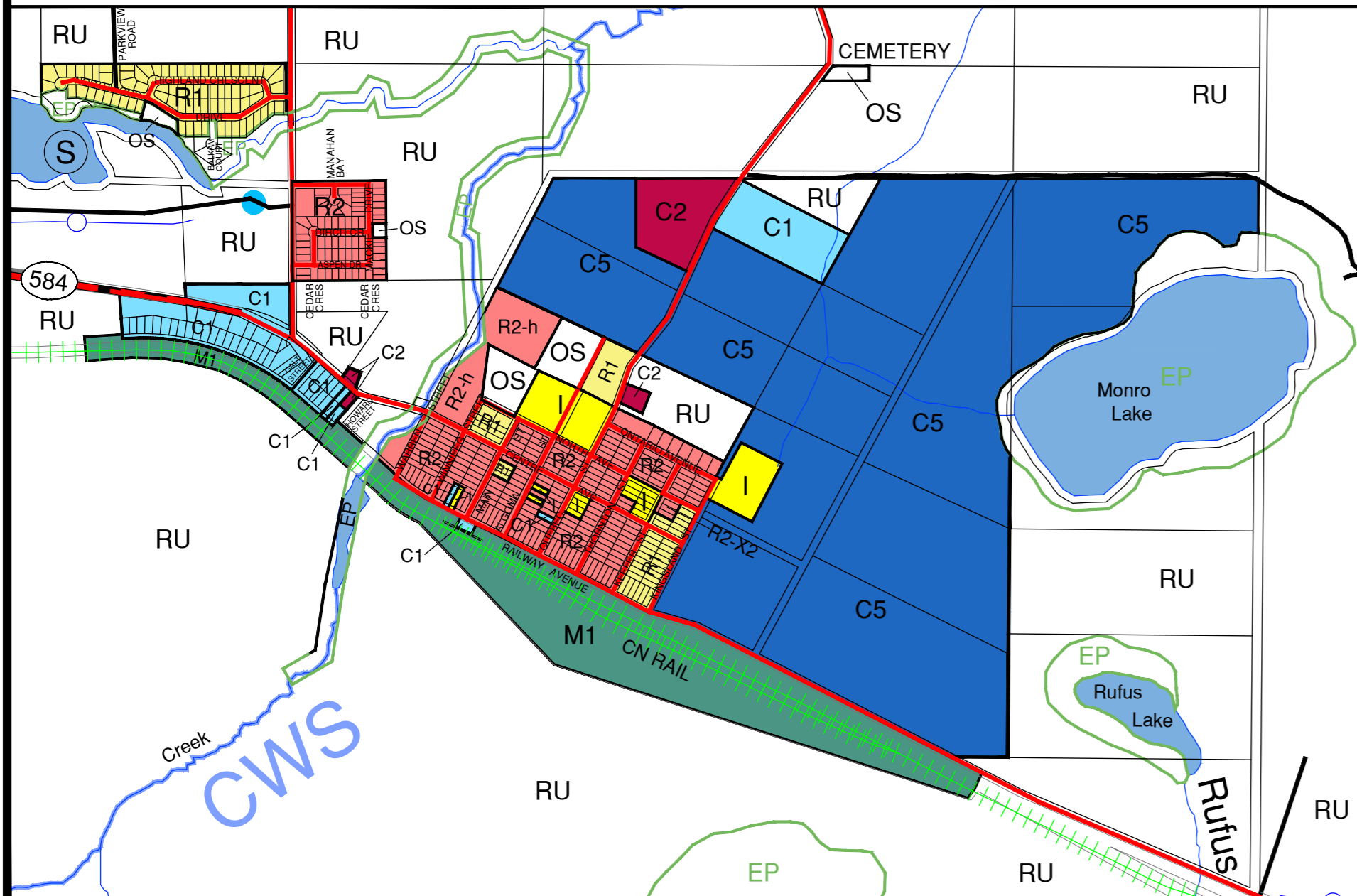
Detail D1 - Lower Twin Lake  
Not to Scale



Detail D2 - Cordingley Lake  
Not to Scale



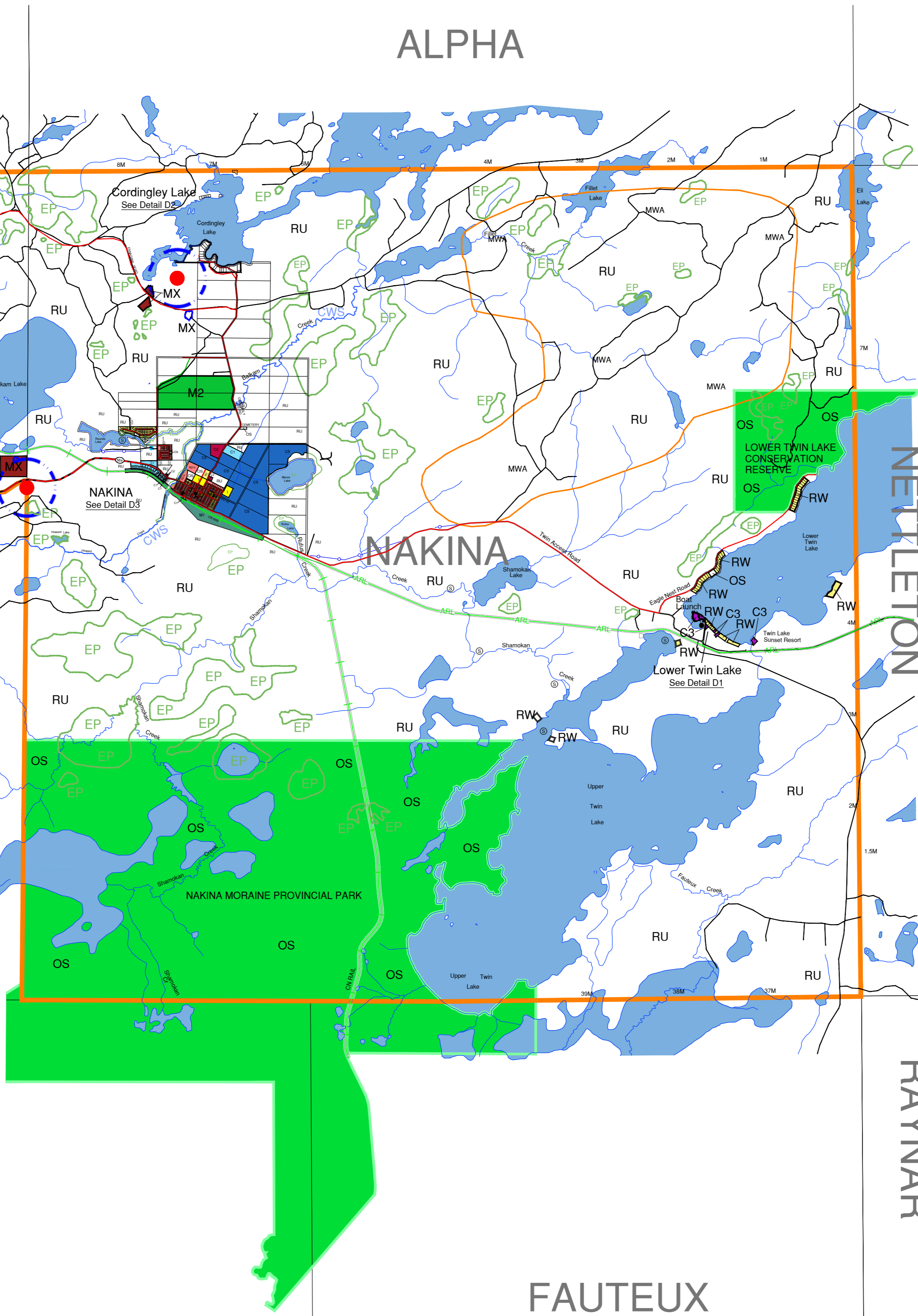
Detail D3 - Nakina  
Not to Scale



CWS

ON RAIL

Rufus Lake



Legend

1. Zone Districts

- R1 Residential Low Density
- R2 Residential Multiple
- R3 Residential Mobile Home
- RW Waterfront Residential
- RU Rural
- C1 General Commercial
- C2 Highway Commercial
- C3 Resort Commercial
- C4 Local Commercial
- C5 Airport Commercial
- M1 Light Industrial
- M2 Heavy Industrial
- WMF OR Waste Management (Closed=C)
- MIN Mining
- I Institutional
- OS Open Space
- EP Environmental Protection
- MWA Moose Wintering Area

2. First Nations Lands

- First Nations Lands (Not Zoned)
- First Nations Lands Boundary

3. Transportation and Infrastructure

- Provincial Highway
- Proposed Highway Bypass
- Municipal Roads
- Year Round Maintained
- Seasonally Maintained
- Unassumed
- Private Road
- Rail Line
- Abandoned Rail Line
- Trans-Canada Pipeline
- Utility Lines
- Sewage Treatment Plant

4. Natural and Human Made Hazards

- Flood Elevation - Long Lake=326.1m (C.G.D.)
- Hardrock Creek=332.5m (C.G.D.)
- Lake Nipigon=260.6m (C.G.D.)
- Kenogamis Lake=331.3m (C.G.D.)

Notes:

1. In Addition, the following prefixes and suffixes may be added to the foregoing zones in which case Sections 5.4 and 5.5 shall apply respectively:

Symbol	Meaning
- #	exception zone
h -	holding zone

2. See Section 9 of the Zoning By-law for the Zones, Permitted uses and Zone Standards which apply to Details D1, D2, D3 and Schedule D.