



# SCHEDULE "B"






## RURAL AREA TOWN OF LONGLAC ZONING BY-LAW

THIS IS SCHEDULE "B" TO BY-LAW NO. \_\_\_\_\_  
PASSED ON THE \_\_\_\_\_ DAY OF \_\_\_\_\_, 198...

MAYOR \_\_\_\_\_ CLERK \_\_\_\_\_

### LEGEND

-  ENVIRONMENTAL PROTECTION AREA ZONE
-  RURAL ZONE

-  GAS PIPELINE
-  RAILWAY
-  URBAN AREA (SEE SCHEDULE "A")
-  TOWN BOUNDARY
-  INDIAN RESERVE BOUNDARY

SCALE IN METRIC UNITS 

**HEAD OFFICE:**  
176 KING STREET  
WELLAND, ONT. L3B 3J5  
(416) 735-5366  
(416) 384-9600

**BRANCH OFFICES:**  
KENORA (807) 488-5799  
RED LAKE (807) 727-3172  
LONDON (519) 681-3175  
THUNDER BAY (807) 623-2011

**CONLIN ENGINEERING & PLANNING LTD.**  
ENGINEERING  
PLANNING  
PROJECT MANAGEMENT